

TOP Bormio 360 Trekking - Stage 10 - Maghet Trail

← 8.4 km

🕒 1:24 h

⬇️ 99 m

⬆️ 383 m

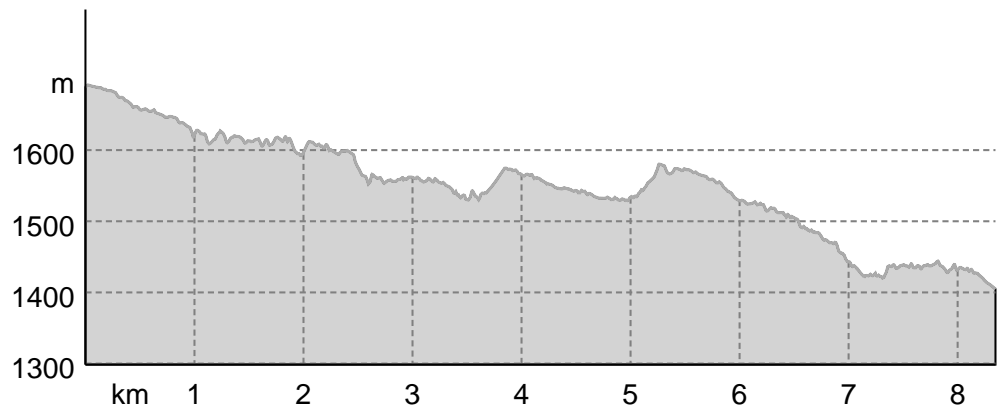
Difficulty

difficult



Base Map: Outdooractive Kartografie; Germany: ©GeoBasis-DE / LDBV 2021, Austria: ©1996-2021 here. All rights reserved. ©BBEV 2020, ©Land Vorarlberg, Italy: ©1994-2021 here. All rights reserved. ©Autonome Provinz Bozen - Südtirol - Abteilung Natur, Landschaft und Raumentwicklung. © Cartago S.R.L. Base Map: outdooractive Cartography. ©OpenStreetMap (www.openstreetmap.org)

Elevation profile



route data

Hiking route

Distance ↔ 8.4 km

Duration ⌚ 1:24 h

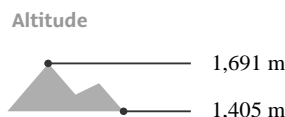
Ascent ▲ 99 m

Descent ▼ 383 m

Difficulty **difficult**

Stamina ●●●●●●●●

Technique ●●●●●●●●



Best time of year

JAN | FEB | MAR
 APR | MAY | JUN
 JUL | AUG | SEP
 OCT | NOV | DEC

Ratings

Authors

Experience ●●●●●●

Landscape ●●●●●●

More route data

Properties

Linear route Multi-stage route

Scenic Flora

Fauna Dog-friendly

Awards

Family-friendly

This stage is easy and suitable for everyone. It can be done either on foot or with strollers and joelettes. It starts from the Fantelle parking lot in the village of Madonna dei Monti in Valfurva, crosses Cadalbert and continues along trail S546.1 and S531.2 past Casina Bassa. Here in spring and fall there are cows grazing. Then along S533 also called the Reit Foothill until you reach the parking lot in Pravasivo. There are no rest stops or water points along the route. It is good to organize yourself with a good snack and then stop at the organized picnic areas. The larch forest you will be going through is one of the most magical in the Bormio area!

Author's recommendation

In fact, it is said that on the slopes of the Reit roamed the "maghet," mischievous and malevolent spirits who inhabited the mountains and who, if provoked, could cause damage and destruction.

To guard against their magic, the valley dwellers littered the forests with votive chapels ("Santelle") and crosses, as if these had the



Comunità Montana Alta Valtellina

Update: May 02, 2024



Source
Valtellina Outdoor
 23100 Sondrio
 Sondrio
 info@valtellinaoutdoor.it
<https://www.valtellinaoutdoor.it>

A fascinating stop from a cultural point of view.

TOP Bormio 360 Trekking - Stage 10 - Maghet Trail

power to thwart or ward them off. The tradition of the "maghet," which is still told to children today, almost harks back to fairy tales, populated with fairies, ogres and goblins.

Turn-by-turn directions**Starting point / trailhead**

Jockeys

Coordinates:

DD: 46.466815, 10.433074

DMS: 46°28'00.5"N 10°25'59.1"E

UTM: 32T 610028 5146913

w3w: ///ninja.rainwater.debility

Point of arrival

Pravasive

Points of Interest Chapel**1** Cappella/Chiesa vicino a Le Prese

23030 Valfurva

Source: Valtellina Outdoor

 Well**2** Fontana vicino a Pradaccio di Sotto

Source: Valtellina Outdoor

 Church**3** Church of Our Lady of Mount Carmel

23030 Valfurva

Source: Valtellina Outdoor

 Well**4** Fontana vicino a Solaz

Source: Valtellina Outdoor

 Well**5** Fontana vicino a Ortagio

Source: Valtellina Outdoor

 Church**6** Holy Trinity Church (VALFURVA)

23030 Valfurva

Source: Valtellina Outdoor

 Wayside Cross**7** Croce vicino a Uzza

23030 Valfurva

Source: Valtellina Outdoor

 Chapel**8** Cappella/Chiesa vicino a S.Pietro


23032 Bormio

Source: Valtellina Outdoor

 Tourist Information**9** Giardino botanico Rezia

Via Sertorelli

23032 Bormio

 +39 0342 927370giardino.rezia@stelviopark.it<http://www.ortobotanicoitalia.it/lombardia/rezia/>

Source: Valtellina Outdoor

 Spa House**10** QC Terme Bagni Nuovi di Bormio

Via Bagni Nuovi, 7

23038 Valdidentro

info@bagnidibormio.it<https://www.qc Terme.com/it/bormio>

Source: Valtellina Outdoor

Takeaway route for iPhone and Android

Scan QR code, save this route offline, share with friends and more...

Website<https://www.valtellinaoutdoor.it/s/3vvtHv>