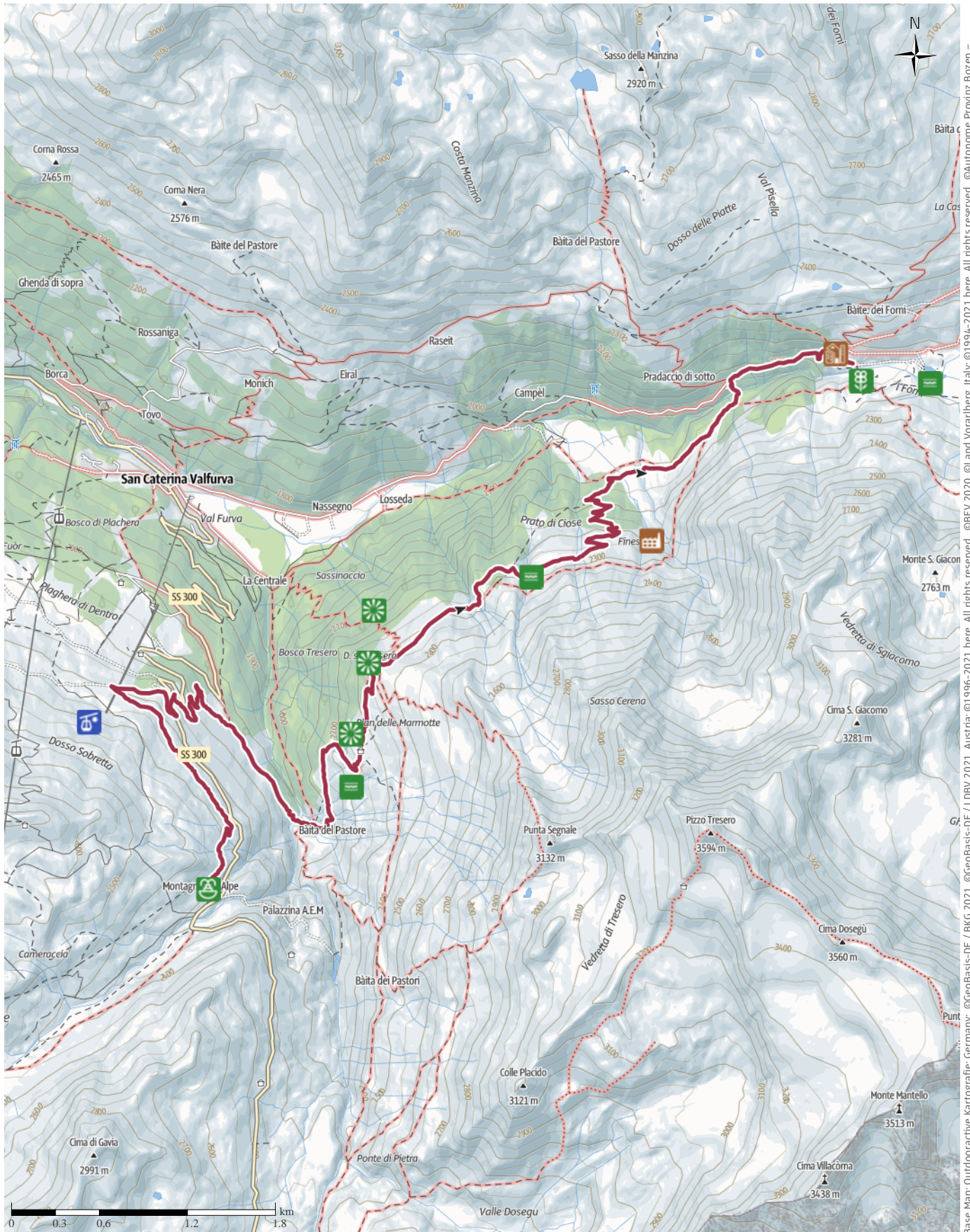


TOP Bormio 360 Trekking - Stage 8 - Ice Trail

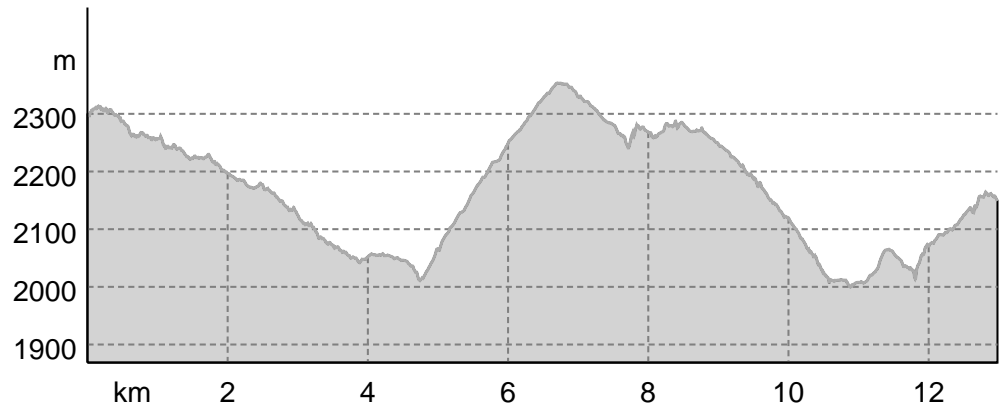
13 km | 5:05 h | 621 m | 769 m | Difficulty | difficult



Base Map: Outdooractive Kartografie; Germany: ©GeoBasis-DE / LDBV 2021, Austria: ©1996-2021 here. All rights reserved., ©BBEV 2020, ©Land Vorarlberg, Italy: ©1994-2021 here. All rights reserved., ©Autonome Provinz Bozen - Südtirol - Abteilung Natur, Landschaft und Raumentwicklung, ©Cartago S.R.L. Base Map: outdooractive Cartography, ©OpenStreetMap (www.openstreetmap.org)

TOP Bormio 360 Trekking - Stage 8 - Ice Trail

Elevation profile



route data

Hiking route

Distance ↔ 13 km

Duration ⌚ 5:05 h

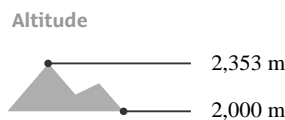
Ascent ▲ 621 m

Descent ▼ 769 m

Difficulty difficult

Stamina ●●●●●●

Technique ●●●●●●



Best time of year

JAN | FEB | MAR  
 APR | MAY | JUN  
 JUL | AUG | SEP  
 OCT | NOV | DEC

Ratings

Authors

Experience ●●●●●●

Landscape ●●●●●●

More route data

Properties

Linear route Multi-stage route  
 Scenic Geological highlights  
 Flora Fauna

Comunità Montana Alta Valtellina

Update: May 02, 2024

Source Valtellina Outdoor

23100 Sondrio  
 Sondrio  
 info@valtellinaoutdoor.it  
 https://www.valtellinaoutdoor.it



Turn-by-turn directions

Starting point / trailhead

Alpine Hut

Coordinates:

DD: 46.386841, 10.497899  
 DMS: 46°23'12.6"N 10°29'52.4"E  
 UTM: 32T 615174 5138119  
 w3w: ///exclusively.each.response

Point of arrival

Forni Refuge

Points of Interest



Architecture  
 1 Hotel dei Forni  
 23030 Valfurva  
 Source: Valtellina Outdoor



Industrial Monument  
 2 Resti baraccamenti operai AEM  
 23030 Valfurva  
 Source: Valtellina Outdoor



Flora  
 3 Stazione floristica vicino a Rifugio Albergo Forni

23030 Valfurva

Source: Valtellina Outdoor



 Viewpoint

**4** Punto Panoramico vicino a Alpe Tresero

23030 Valfurva

Source: Valtellina Outdoor



 Viewpoint

**5** Punto Panoramico vicino a Sassinaccio

23030 Valfurva

Source: Valtellina Outdoor



 Viewpoint

**6** Punto Panoramico vicino a Sassinaccio

23030 Valfurva

Source: Valtellina Outdoor




 Ski resort

**7** Santa Caterina Valfurva

Piazza Magliavaca

23030 Valfurva

 +39 0342 925116

[scispa.commerciale@tin.it](mailto:scispa.commerciale@tin.it)

[http://www.alta-valtellina.it/tools/skiarea\\_01.cfm](http://www.alta-valtellina.it/tools/skiarea_01.cfm)

Source:  Outdooractive Editors



 Canal

**8** Ruscello vicino a Baitina dei Pastori

Source: Valtellina Outdoor



 Well

**9** Fontana vicino a Malga dell'Alpe

Source: Valtellina Outdoor



 Canal

**10** Torrente vicino a Casera del Forno

Source: Valtellina Outdoor



 Canal

**11** Torrente vicino a Ciose

Source: Valtellina Outdoor



Scan QR code, save this route offline, share with friends and more...

Website

<https://www.valtellinaoutdoor.it/s/3vvy9x>

**Takeaway route for iPhone and Android**