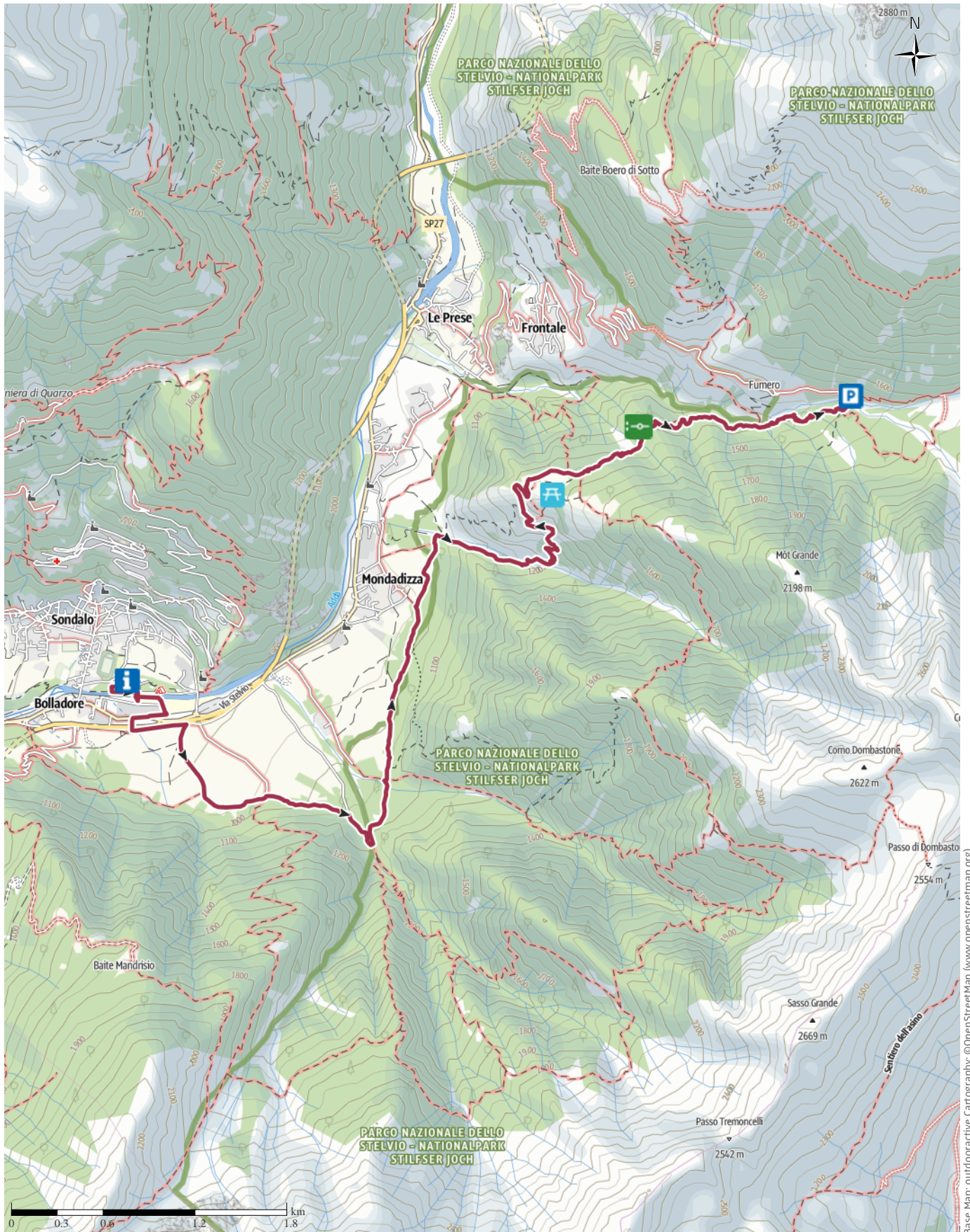


TOP Bormio 360 Trekking - Stage 6 - Sentiero de li stria

← 10.6 km | ⌚ 4:55 h | ▲ 917 m | ▼ 273 m | Difficoltà | difficult



TOP Bormio 360 Trekking Stage 6 Sentiero de li ...

↔ 10.6 km

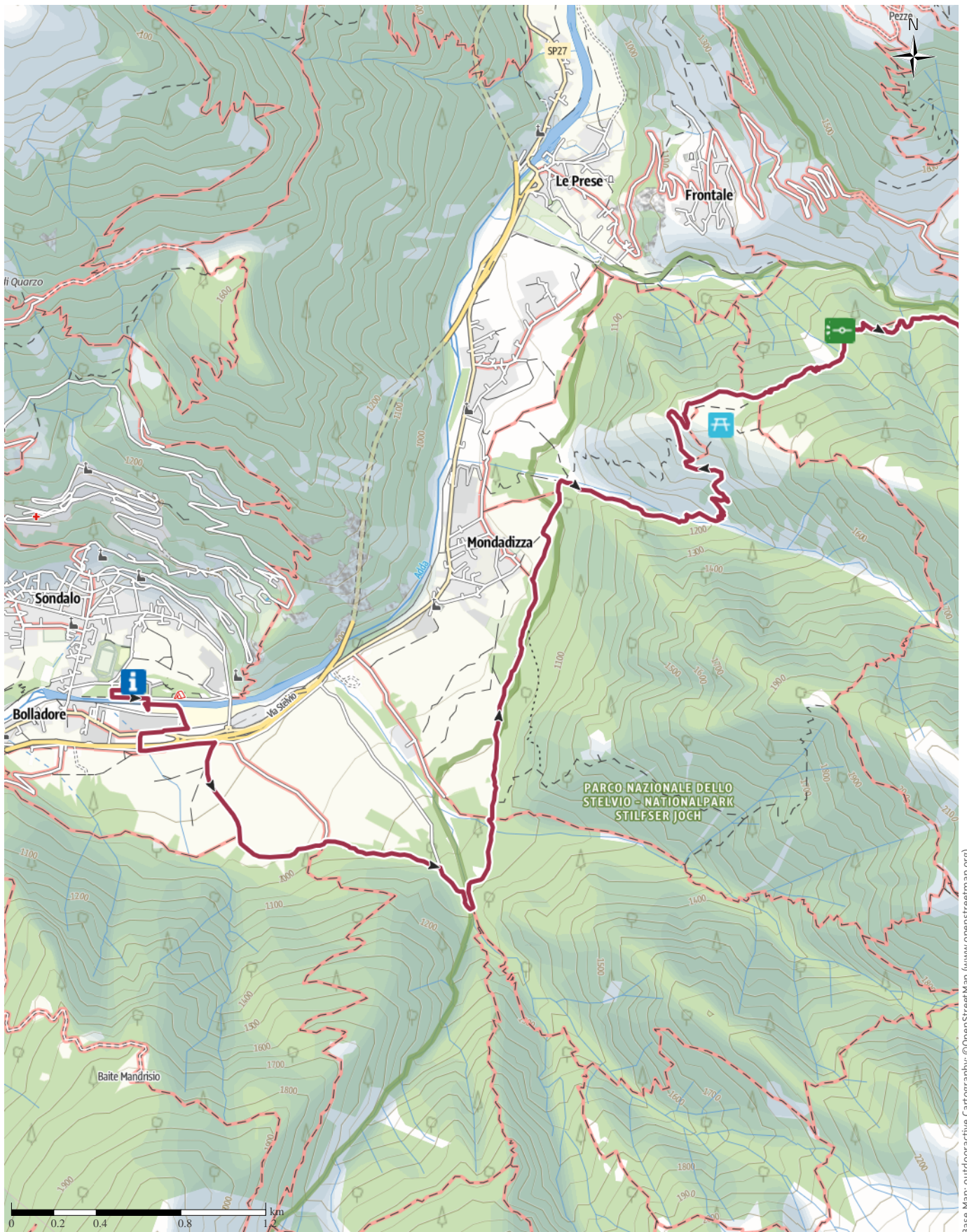
🕒 4:55 h

▲ 917 m

▼ 273 m

Difficulty

difficult



Base Map: outdooractive Cartography. ©OpenStreetMap (www.openstreetmap.org)

TOP Bormio 360 Trekking Stage 6 Sentiero de li ...

↔ 10.6 km

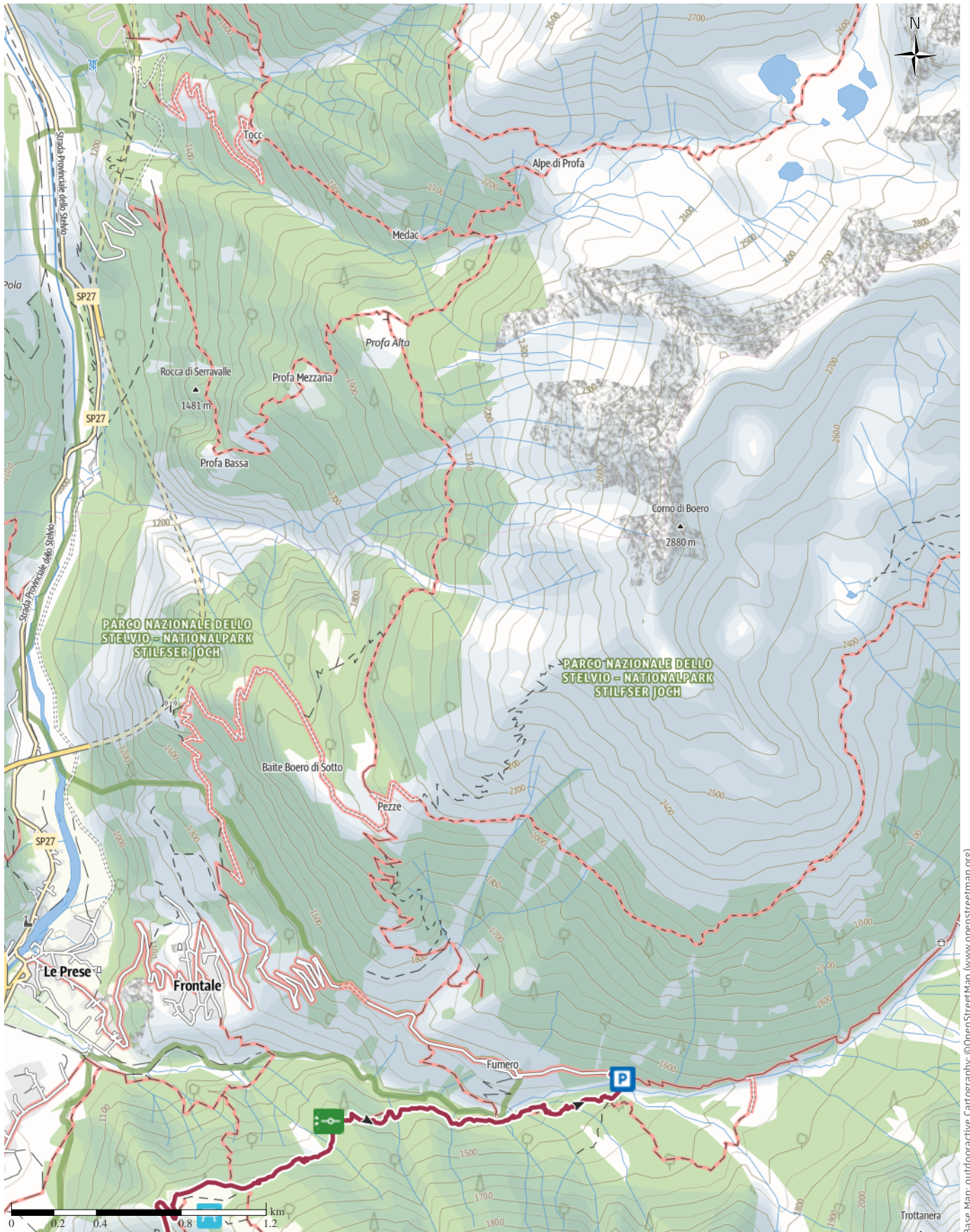
🕒 4:55 h

▲ 917 m

▼ 273 m

Difficulty

difficult

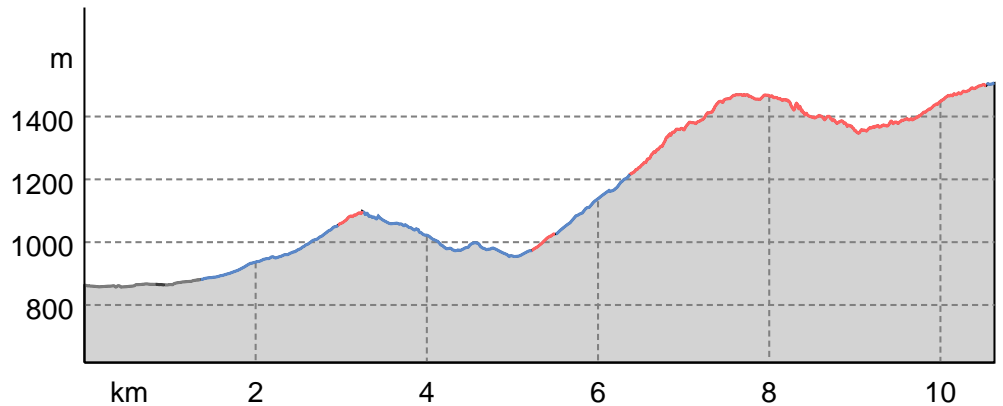


Base Map: outdooractive Cartography. ©OpenStreetMap (www.openstreetmap.org)

Track types

Asphalt	1.3 km
Dirt road	4.5 km
Path	4.7 km
Road	0.1 km

Elevation profile



route data

Hiking Trail

Distance	↔ 10.6 km
Duration	🕒 4:55 h
Ascent	⬆️ 917 m
Descent	⬇️ 273 m

Difficulty **difficult**

Stamina **●●●●●●**

Technique **T2**

Altitude **1,507 m**
857 m

Best time of year

JAN	FEB	MAR
APR	MAY	JUN
JUL	AUG	SEP
OCT	NOV	DEC

Ratings

Authors **●●●●●**

Experience **●●●●●**

Landscape **●●●●●**

More route data

Properties

Linear route	Multi-stage route
Cultural/historical interest	Flora

Fauna



Bormio Marketing

Update: January 10, 2025



Source
Valtellina Outdoor
 Via Roma 1
 23032 Sondrio
 Sondrio
 info@valtellinaoutdoor.it
<https://www.valtellinaoutdoor.it>

The path shrouded in alpine atmosphere still retains a mysterious charm linked to ancient legends of witchcraft and arcane events that occurred in these localities.

It is said that, at the sound of the Ave Maria, a series of burning embers could be seen departing from the locality of Scala and heading for the hamlets of Mondadizza, Le Prese, Frontale and Fumero: these were the witches leaving the sabbath, retreating at first light.

The sentiero de li stria is a stage that presents no particular difficulty but is quite challenging due to the steepness of its climbs. From Sondalo you ride a flat section on a bicycle path, then turn right, crossing the Bolladore municipal road for a short distance, to take the S494 trail that will take you to Villa Manara and the recent crossing over the Lenasco stream. From here you continue to Mondadizza and then to Scala Valley. The climb becomes more and more challenging until you reach the maggengo of Scala Piana, where the view repays any effort. It proceeds through a descent in the woods until it reaches a small footbridge contextual to a hydraulic intake work. It continues with a final climb, without crossing the stream, ending at the Fontanaccia parking lot at the mouth of the Rezzalo Valley. There are no refreshments or e-bike charging points along this stage.

Author's recommendation

The path shrouded in alpine atmosphere still retains a mysterious charm linked to ancient legends of witchcraft and arcane events that occurred in these localities.

It is said that, at the sound of the Ave Maria, a series of burning embers could be seen departing from the locality of Scala and heading for the hamlets of Mondadizza, Le Prese, Frontale and Fumero: these were the witches leaving the sabbath, retreating at first light.

Equipment

It is recommended to bring appropriate clothing, a snack and water.

Roadbook

Starting point / trailhead

Sondalo Sports Hall

Coordinates:

DD: 46.328106, 10.329570

DMS: 46°19'41.2"N 10°19'46.5"E

UTM: 32T 602341 5131362

w3w: ///unorthodox.griddles.triumph

Point of arrival

Fountainhead

Protected areas

Parco nazionale

Parco Nazionale dello Stelvio

Points of Interest



 Tourist Information

 **Proloco Sondalo**

Via Giuseppe Verdi, 2

23035 Sondalo

 +39 0342 801816

info.sondalo@bormio.eu

<http://www.sondaloturismo.it>

Source: Valtellina Outdoor

Source: Valtellina Outdoor



 Waypoint

 **Bormio 360 - Totem Tappa 6**

Source: Valtellina Outdoor



 Viewpoint

 **Punto Panoramico vicino a Rovina**

SONDALO

Source: Valtellina Outdoor



 Parking

 **Parcheggio (Vicino a Fontanaccia)**

23035 Sondalo

Source: Valtellina Outdoor

Takeaway route for iPhone and Android



Scan QR code, save this route offline, share with friends and more...

Website

<https://www.valtellinaoutdoor.it/s/3vxxw4>



 Rest Area

 **Panoramic Park Shelter - Scala Piana**

TOP Bormio 360 Trekking Stage 6 Sentiero de li ...



Alpe Scala Piana - Sondalo
Photo: Robytrab@, Valtellina Outdoor



Bormio 360 - Trail from li Stria - Scalapiana
Photo: Comunità Montana Alta Valtellina, Valtellina Outdoor




















Bormio 360 - Trail from li Stria - Scalapiana
Photo: Comunità Montana Alta Valtellina, Valtellina Outdoor

Legend









Topography

	Wood, forest
	Moor, swamp, marsh
	Heath
	Residential area with single building
	Industrial area with single building
	Cemetery
	Golf course
	Sportsfield, stadium
	Stadium
	Open-air pool
	Vineyard
	Petrograph
	Country border
	State border
	District border
	Contour line
	Special use area
	Nature reserve











Topographic signs

	Summit cross
	Elevation point
	Rock
	Cave
	Church
	Chapel
	Cemetery
	Palace/Castle
	Abbey
	Monument
	Ruin
	Mine
	Cairn
	Broadcasting tower
	Windwheel
	Water-/windmill
	Viewpoint

Road and track

	Motorway
	Highway
	Statal road
	Road
	Main agricultural road
	Agricultural road
	Trail
	Via Ferrata

Lifts and railway

	Ropeway lift
	Gondola lift
	Chairlift
	Ski-, draglift
	Aerial ropeways
	Railway
	Suburban train
	Subway
	Tram
	Railway station